

## Coordinating and integRating state-of-the-art Earth Observation Activities in the regions of North Africa, Middle East, and Balkans and Developing Links with GEO related initiatives towards GEOSS



### D5.4 GEO-CRADLE Portal (I)

<b>Contract Number</b>	H2020 SC5-18b-2015, Project GA number: 690133	<b>Acronym</b>	GEO-CRADLE
<b>Full title</b>	Coordinating and integRating state-of-the-art Earth Observation Activities in the regions of North Africa, Middle East, and Balkans and Developing Links with GEO related initiatives towards GEOSS.		
<b>Project URL</b>	<a href="http://geocradle.eu">http://geocradle.eu</a>		
<b>EC Project Officers</b>	Ms Gaëlle LE BOULER & Ms Malgorzata ROGIVAL		

<b>Deliverable/Document</b>	<b>Number</b>	D5.4	<b>Name</b>	GEO-CRADLE Portal (I)	
<b>Work package</b>	<b>Number</b>	WP5	<b>Name</b>	Regional Contribution to GEOSS & Copernicus	
<b>Date of delivery</b>	<b>Contractual</b>		M06	<b>Actual</b>	26.10.2016
<b>Status</b>	Final				
<b>Nature</b>	Other				
<b>Distribution Type</b>	Public				
<b>Authoring Partner</b>	NOA				
<b>Prepared by</b>	Dr Anna Polychroniou				
<b>Quality Assurance</b>	Dr Haris Kontoes (Project Coordinator), Mr Lefteris Mamais (TQM), Ms Eleni Christia				
<b>Contact Person</b>	Dr Charalampos (Haris) Kontoes		Project Coordinator		
	Metaxa & Vas. Pavlou Str. • 152 36 Penteli, Greece				
	<b>Email</b>	<a href="mailto:kontoes@noa.gr">kontoes@noa.gr</a>	<b>Phone</b>	+30-2108109113	<b>Fax</b> +30-2106138343





## Project Information




















This document is part of a research project funded under the **European Union Horizon 2020 Programme - Coordination and Support Action**.

**Call Identifier:** SC5-18b-2015, Integrating North African, Middle East and Balkan Earth Observation capacities in GEOSS.

**Project GA number:** 690133

**Project Title:** GEO-CRADLE - Coordinating and integrating state-of-the-art Earth Observation Activities in the regions of North Africa, Middle East, and Balkans and Developing Links with GEO related initiatives towards GEOSS.

## Project Beneficiaries:

ID	Participant Organisation Name	Country	Logo
1	National Observatory of Athens (NOA) - Coordinator	Greece	
2	Interbalkan Environment Center (IBEC)	Greece	
3	Center for Environment and development for the Arab Region and Europe (CEDARE)	Egypt	
4	Research and Studies Telecommunications Centre (CERT)	Tunisia	
5	Tel Aviv University (TAU)	Israel	
6	Cyprus University of Technology (CUT)	Cyprus	
7	TUBITAK UZAY Space Technologies Research Institute (UZAY)	Turkey	
8	Space research and technology institute (SRTI)	Bulgaria	
9	National Institute of R&D for Optoelectronics (INOE)	Romania	
10	University of Ss Cyril and Methodius (USCM)	FYROM	
11	Institute for Nature Conservation in Albania (INCA)	Albania	
12	Institute of Physics Belgrade (IPB)	Serbia	
13	CIMA Research Foundation (CIMA)	Italy	
14	Academy of Athens (AOA)	Greece	
15	INOSENS (INS)	Serbia	
16	European Association of Remote Sensing Companies (EARSC)	EU	
17	EURISY	EU	
18	EuroGeoSurveys (EGS)	EU	
19	World Radiation Center (PMOD/WRC)*	Switzerland	

\*Note: Switzerland is not requesting financial contribution from the EC

<http://geocradle.eu/>

The screenshot displays the Geo-Cradle Portal website. At the top, the browser address bar shows the URL <http://geocradle.eu/>. The website header includes the Geo-Cradle logo and a navigation menu with the following items: About GEO-CRADLE, Team, Activities, Regional Capacities, Outreach, Resources, Tools, and News & Events. Below the navigation menu is a large banner image divided into four panels, each representing a thematic priority: "Adaptation to Climate Change" (desert landscape), "Improved Food Security & Water Extremes Management" (irrigated field), "Access to Raw Materials" (open-pit mine), and "Access to Energy" (solar panels). A central text box over the banner reads "Thematic priorities of the Project". Below the banner, four service cards are displayed, each with an icon and a title: "Survey" (document icon), "Pilot Activities" (gears icon), "Networking Platform" (crosshair icon), and "DataHub" (database icon). Each card includes a brief description of the service.

Geo-Cradle Portal

geocradle.eu

CRADLE

About GEO-CRADLE Team Activities Regional Capacities Outreach Resources Tools News & Events

Adaptation to Climate Change

Improved Food Security & Water Extremes Management

Access to Raw Materials

Access to Energy

**Thematic priorities of the Project**

**Survey**  
Take part in our ongoing survey into the Regional Earth

**Pilot Activities**  
Follow our pilot

**Networking Platform**  
Become part of the

**DataHub**  
Access, search and share Earth Observation Data for